

## PREFERRED ROUTE FROM BROOKWOOD BOTTOM LOCK No 12 TO ASH VALE RAILWAY STATION BRIDGE



This itinerary was produced on Tuesday the 27th of October, 2020 by CanalPlanAC: the on-line waterways route planner &mdash;  
[www.canalplan.uk](http://www.canalplan.uk) .

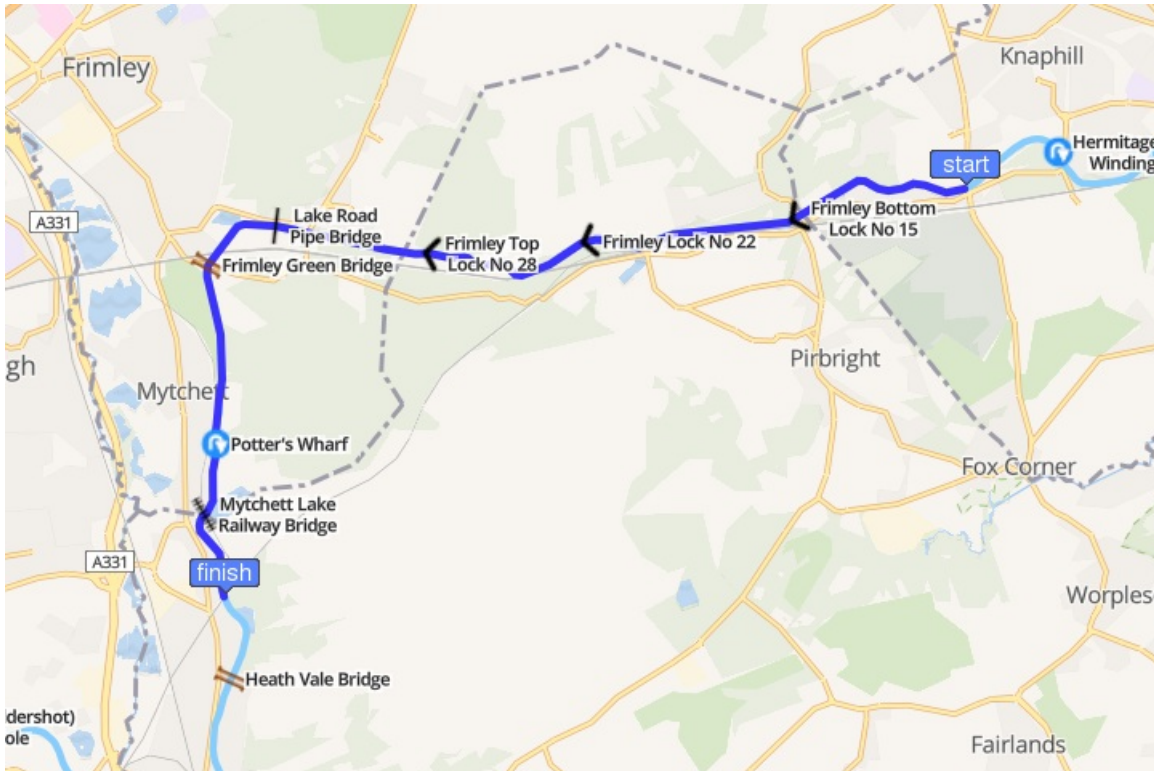
Maps include data from OpenStreetMap ([www.openstreetmap.org/copyright](http://www.openstreetmap.org/copyright)) and OpenMapTiles.org, and from CanalPlanAC data, and is used under the appropriate terms.

Total distance is 6 miles, 4¾ furlongs and 16 locks (not counting Brookwood Bottom Lock No 12) . There are 1 moveable bridge and 1 small aqueduct or underbridge.

*This is made up of 6 miles, 4¾ furlongs of broad canals; 16 broad locks.*

This will take 5 hours and 6 minutes. For initial calculation purposes (before adjusting for such things as overnight stops) this is taken as 1 day of 5 hours and 6 minutes.


# MAP OF ENTIRE TRIP



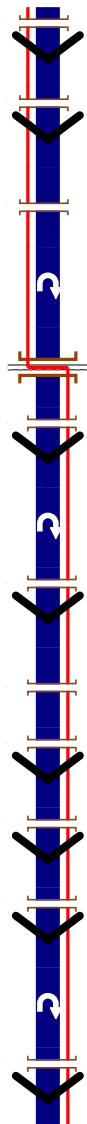
## FIRST FULL DAY OF TRIP



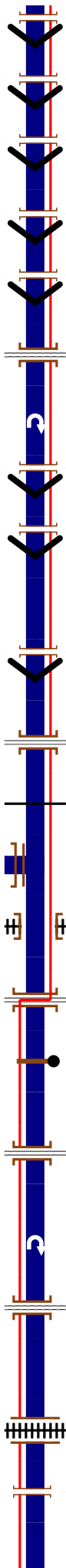
You will be travelling from Brookwood Bottom Lock No 12 on Basingstoke Canal to Ash Vale Railway Station Bridge (Twin Bridges) on Basingstoke Canal, which is 6 miles, 4¾ furlongs and 16 locks of broad canals. Today's journey involves 1 moveable bridge and 1 small aqueduct or underbridge.





### Basingstoke Canal



			<b>Daily running total</b>	<b>Total</b>
Brookwood Lock No 13	This is a bridge which takes pedestrian traffic over the canal.	¾ furlongs, 0 locks (1 minute)	¾ furlongs, 0 locks (1 minute)	¾ furlongs, 0 locks (1 minute)
Brookwood Top Lock No 14	This is a bridge which takes pedestrian traffic over the canal.	¾ furlongs, 1 lock (16 minutes)	1¼ furlongs, 1 locks (18 minutes)	1¼ furlongs, 1 locks (18 minutes)
Sheet's Heath Bridge	This is a bridge which takes pedestrian traffic over the canal.	2½ furlongs, 1 lock (20 minutes)	3¾ furlongs, 2 locks (38 minutes)	3¾ furlongs, 2 locks (38 minutes)
Connaught Crescent Winding Hole		2¼ furlongs, 0 locks (5 minutes)	6 furlongs, 2 locks (43 minutes)	6 furlongs, 2 locks (43 minutes)
Pirbright Bridge	This is a bridge which takes a minor road over the canal.	2¼ furlongs, 0 locks (5 minutes)	1 mile, ¼ furlongs, 2 locks (48 minutes)	1 mile, ¼ furlongs, 2 locks (48 minutes)
Frimley Bottom Lock No 15	This is a bridge which takes pedestrian traffic over the canal.	¼ furlongs, 0 locks (< 1 minute)	1 mile, ¼ furlongs, 2 locks (49 minutes)	1 mile, ¼ furlongs, 2 locks (49 minutes)
Frimley Bottom Lock Winding Hole		¼ furlongs, 1 lock (13 minutes)	1 mile, ½ furlongs, 3 locks (1 hour, 2 minutes)	1 mile, ½ furlongs, 3 locks (1 hour, 2 minutes)
Frimley Lock No 16	This is a bridge which takes pedestrian traffic over the canal.	1¾ furlongs, 0 locks (4 minutes)	1 mile, 2½ furlongs, 3 locks (1 hour, 6 minutes)	1 mile, 2½ furlongs, 3 locks (1 hour, 6 minutes)
Cowshot Bridge	This is a bridge which takes pedestrian traffic over the canal.	1½ furlongs, 1 lock (13 minutes)	1 mile, 4 furlongs, 4 locks (1 hour, 20 minutes)	1 mile, 4 furlongs, 4 locks (1 hour, 20 minutes)
Frimley Lock No 17	This is a bridge which takes pedestrian traffic over the canal.	¼ furlongs, 0 locks (< 1 minute)	1 mile, 4 furlongs, 4 locks (1 hour, 20 minutes)	1 mile, 4 furlongs, 4 locks (1 hour, 20 minutes)
Frimley Lock No 18	This is a bridge which takes pedestrian traffic over the canal.	1¼ furlongs, 1 lock (12 minutes)	1 mile, 5¼ furlongs, 5 locks (1 hour, 33 minutes)	1 mile, 5¼ furlongs, 5 locks (1 hour, 33 minutes)
Frimley Lock No 19	This is a bridge which takes pedestrian traffic over the canal.	1¾ furlongs, 1 lock (14 minutes)	1 mile, 7 furlongs, 6 locks (1 hour, 47 minutes)	1 mile, 7 furlongs, 6 locks (1 hour, 47 minutes)
Frimley Lock Winding Hole		¼ furlongs, 1 lock (10 minutes)	1 mile, 7¼ furlongs, 7 locks (1 hour, 57 minutes)	1 mile, 7¼ furlongs, 7 locks (1 hour, 57 minutes)
Frimley Lock No 20	This is a bridge which takes pedestrian traffic over the canal.	¾ furlongs, 0 locks (1 minute)	2 miles, 7 locks (1 hour, 59 minutes)	2 miles, 7 locks (1 hour, 59 minutes)



<p>Frimley Lock No 21 This is a bridge which takes pedestrian traffic over the canal.</p>	1 furlong, 1 lock (12 minutes)	2 miles, 1 furlong, 8 locks (2 hours, 11 minutes)	2 miles, 1 furlong, 8 locks (2 hours, 11 minutes)
<p>Frimley Lock No 22 This is a bridge which takes pedestrian traffic over the canal.</p>	1 furlong, 1 lock (12 minutes)	2 miles, 2 furlongs, 9 locks (2 hours, 23 minutes)	2 miles, 2 furlongs, 9 locks (2 hours, 23 minutes)
<p>Frimley Lock No 23 This is a bridge which takes pedestrian traffic over the canal.</p>	1 furlong, 1 lock (12 minutes)	2 miles, 3 furlongs, 10 locks (2 hours, 36 minutes)	2 miles, 3 furlongs, 10 locks (2 hours, 36 minutes)
<p>Frimley Lock No 24 This is a bridge which takes pedestrian traffic over the canal.</p>	1 furlong, 1 lock (12 minutes)	2 miles, 3¾ furlongs, 11 locks (2 hours, 48 minutes)	2 miles, 3¾ furlongs, 11 locks (2 hours, 48 minutes)
<p>Lock No 25 (Curzon Bridge) This is a bridge which takes pedestrian traffic over the canal.</p>	1 furlong, 1 lock (12 minutes)	2 miles, 4¾ furlongs, 12 locks (3 hours)	2 miles, 4¾ furlongs, 12 locks (3 hours)
<p>Curzon Bridge Bridge sits over Lock 25 This is a bridge which takes a minor road over the canal.</p>	a few yards, 1 lock (10 minutes)	2 miles, 4¾ furlongs, 13 locks (3 hours, 10 minutes)	2 miles, 4¾ furlongs, 13 locks (3 hours, 10 minutes)
<p>Lock No 26 Winding Hole</p>	1½ furlongs, 0 locks (3 minutes)	2 miles, 6½ furlongs, 13 locks (3 hours, 14 minutes)	2 miles, 6½ furlongs, 13 locks (3 hours, 14 minutes)
<p>Frimley Lock No 26 This is a bridge which takes pedestrian traffic over the canal.</p>	¼ furlongs, 0 locks (< 1 minute)	2 miles, 6¾ furlongs, 13 locks (3 hours, 14 minutes)	2 miles, 6¾ furlongs, 13 locks (3 hours, 14 minutes)
<p>Frimley Lock No 27 This is a bridge which takes pedestrian traffic over the canal.</p>	1 furlong, 1 lock (12 minutes)	2 miles, 7½ furlongs, 14 locks (3 hours, 26 minutes)	2 miles, 7½ furlongs, 14 locks (3 hours, 26 minutes)
<p>Overflow Weir (Deepcut) Now rebuilt beneath concrete slab</p>	1¾ furlongs, 1 lock (14 minutes)	3 miles, 1½ furlongs, 15 locks (3 hours, 41 minutes)	3 miles, 1½ furlongs, 15 locks (3 hours, 41 minutes)
<p>Frimley Top Lock No 28 Having passed through Frimley Locks This is a bridge which takes pedestrian traffic over the canal.</p>	½ furlongs, 0 locks (1 minute)	3 miles, 2 furlongs, 15 locks (3 hours, 42 minutes)	3 miles, 2 furlongs, 15 locks (3 hours, 42 minutes)
<p>Deepcut Bridge This is a bridge which takes a road over the canal.</p>	5¾ furlongs, 1 lock (25 minutes)	3 miles, 7½ furlongs, 16 locks (4 hours, 7 minutes)	3 miles, 7½ furlongs, 16 locks (4 hours, 7 minutes)
<p>Lake Road Pipe Bridge This is a bridge which takes a pipe over the canal.</p>	1½ furlongs, 0 locks (3 minutes)	4 miles, 1 furlong, 16 locks (4 hours, 11 minutes)	4 miles, 1 furlong, 16 locks (4 hours, 11 minutes)
<p>Lakeside Complex</p>	1¾ furlongs, 0 locks (4 minutes)	4 miles, 2¾ furlongs, 16 locks (4 hours, 15 minutes)	4 miles, 2¾ furlongs, 16 locks (4 hours, 15 minutes)
<p>Guildford Road Railway Aqueduct This is a small aqueduct or underbridge which takes a railway under the canal.</p>	1½ furlongs, 0 locks (3 minutes)	4 miles, 4¾ furlongs, 16 locks (4 hours, 18 minutes)	4 miles, 4¾ furlongs, 16 locks (4 hours, 18 minutes)
<p>Frimley Green Bridge This is a bridge which takes a road over the canal.</p>	¾ furlongs, 0 locks (1 minute)	4 miles, 5 furlongs, 16 locks (4 hours, 20 minutes)	4 miles, 5 furlongs, 16 locks (4 hours, 20 minutes)
<p>Canal Centre Swing Bridge  Facilities: chemical toilet disposal, boater-operated pump-out, rubbish disposal, toilets and water point This is a swing bridge.</p>	6½ furlongs, 0 locks (15 minutes)	5 miles, 3½ furlongs, 16 locks (4 hours, 35 minutes)	5 miles, 3½ furlongs, 16 locks (4 hours, 35 minutes)
<p>Mytchett Bridge  Basingstoke Canal visitors centre, café/tea-room Facilities: boater-operated pump-out, rubbish disposal and water point This is a bridge which takes a minor road over the canal.</p>	1 furlong, 0 locks (12 minutes)	5 miles, 4½ furlongs, 16 locks (4 hours, 47 minutes)	5 miles, 4½ furlongs, 16 locks (4 hours, 47 minutes)
<p>Potter's Wharf</p>	¾ furlongs, 0 locks (1 minute)	5 miles, 5¼ furlongs, 16 locks (4 hours, 49 minutes)	5 miles, 5¼ furlongs, 16 locks (4 hours, 49 minutes)
<p>Mytchett Lake Road Bridge This is a bridge which takes a minor road over the canal.</p>	2¼ furlongs, 0 locks (5 minutes)	5 miles, 7½ furlongs, 16 locks (4 hours, 54 minutes)	5 miles, 7½ furlongs, 16 locks (4 hours, 54 minutes)
<p>Mytchett Lake No access to lake</p>	½ furlongs, 0 locks (1 minute)	6 miles, 16 locks (4 hours, 55 minutes)	6 miles, 16 locks (4 hours, 55 minutes)
<p>Mytchett Lake Railway Bridge This is a bridge which takes a railway over the canal.</p>	½ furlongs, 0 locks (1 minute)	6 miles, ½ furlongs, 16 locks (4 hours, 57 minutes)	6 miles, ½ furlongs, 16 locks (4 hours, 57 minutes)
<p>Deedmans Footbridge (private) Named after Gladys Ivy Deedmans, who maiden name was 'Harmsworth'. This is a bridge which takes pedestrian traffic over the canal.</p>	½ furlongs, 0 locks (1 minute)	6 miles, 1¼ furlongs, 16 locks (4 hours, 58 minutes)	6 miles, 1¼ furlongs, 16 locks (4 hours, 58 minutes)
<p>This is the most westerly point on your route.</p>			



?>

Anglers' Flash

½ furlongs, 0 locks (1 minute)

6 miles, 1¾ furlongs, 16 locks (4 hours, 59 minutes)

6 miles, 1¾ furlongs, 16 locks (4 hours, 59 minutes)

Winter's Close Winding Hole

1¼ furlongs, 0 locks (2 minutes)

6 miles, 3 furlongs, 16 locks (5 hours, 2 minutes)

6 miles, 3 furlongs, 16 locks (5 hours, 2 minutes)

Ash Vale Railway Station Bridge

Twin Bridges

This is a bridge which takes a railway over the canal.

1¾ furlongs, 0 locks (3 minutes)

6 miles, 4¾ furlongs, 16 locks (5 hours, 6 minutes)

6 miles, 4¾ furlongs, 16 locks (5 hours, 6 minutes)

This is the most southerly point on your route.