

## PREFERRED ROUTE FROM ASH VALE RAILWAY STATION BRIDGE TO ASH VALE RAILWAY STATION BRIDGE VIA CRONDALL BRIDGE WINDING HOLE



This itinerary was produced on Tuesday the 27th of October, 2020 by CanalPlanAC: the on-line waterways route planner &mdash;  
[www.canalplan.uk](http://www.canalplan.uk) .

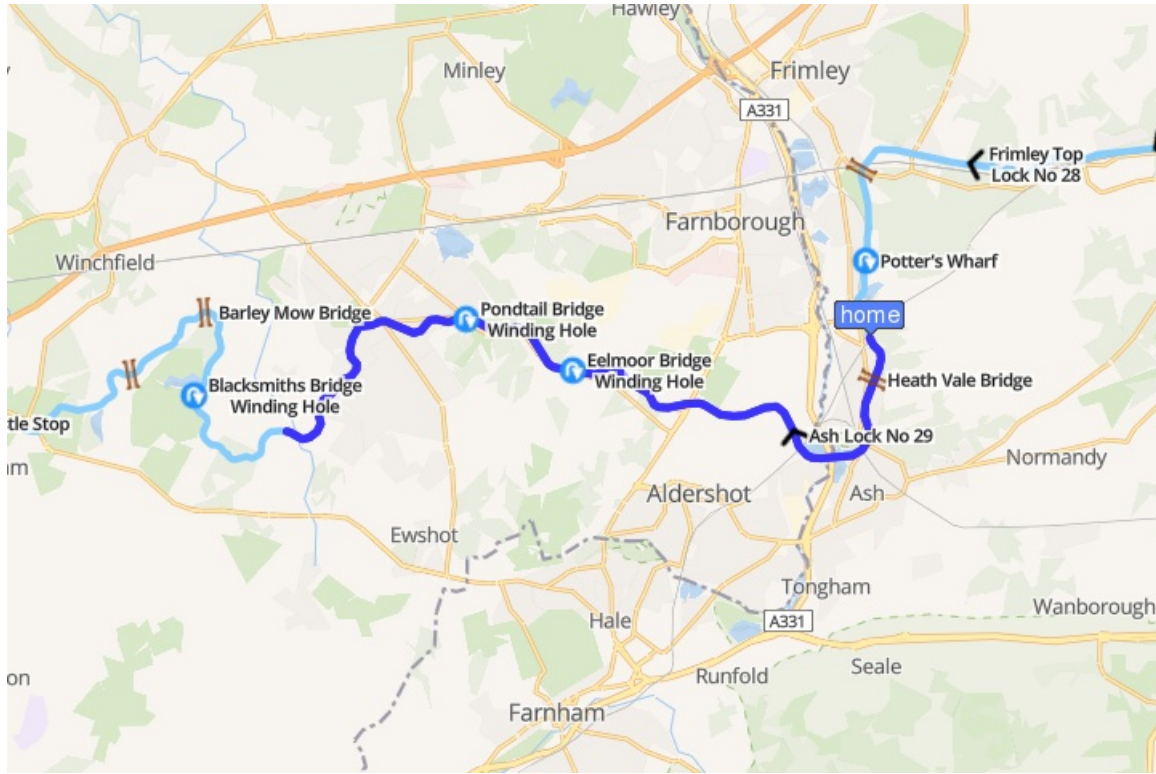
Maps include data from OpenStreetMap ([www.openstreetmap.org/copyright](http://www.openstreetmap.org/copyright)) and OpenMapTiles.org, and from CanalPlanAC data, and is used under the appropriate terms.

Total distance is 18 miles, 7½ furlongs and 2 locks . There are 2 moveable bridges and 2 small aqueducts or underbridges.

*This is made up of 18 miles, 7½ furlongs of broad canals; 2 broad locks.*

This will take 6 hours and 39 minutes. For initial calculation purposes (before adjusting for such things as overnight stops) this is taken as 1 day of 6 hours and 39 minutes.


# MAP OF ENTIRE TRIP




## FIRST FULL DAY OF TRIP
















You will be travelling from Ash Vale Railway Station Bridge (Twin Bridges) on Basingstoke Canal to Ash Vale Railway Station Bridge (Twin Bridges) on Basingstoke Canal, which is 18 miles, 7½ furlongs and 2 locks of broad canals. Today's journey involves 2 moveable bridges and 2 small aqueducts or underbridges.



### Basingstoke Canal



		<b>Daily running total</b>	<b>Total</b>
	<b>Great Bottom Flash</b> This is the most easterly point on your route.	1½ furlongs, 0 locks (3 minutes)	1½ furlongs, 0 locks (3 minutes)
	<b>Heath Vale Bridge</b> This is a bridge which takes a minor road over the canal.	2¾ furlongs, 0 locks (6 minutes)	4¼ furlongs, 0 locks (9 minutes)
	<b>Ash Wharf Bridge Winding Hole</b>	5¾ furlongs, 0 locks (13 minutes)	1 mile, 2 furlongs, 0 locks (22 minutes)
	<b>Ash Wharf Bridge</b> This is a bridge which takes a road over the canal.	¼ furlongs, 0 locks (< 1 minute)	1 mile, 2¼ furlongs, 0 locks (23 minutes)
	<b>Ash Vale Railway Bridge</b> This is a bridge which takes a railway over the canal.	¾ furlongs, 0 locks (1 minute)	1 mile, 2¾ furlongs, 0 locks (25 minutes)
	<b>Ash Aqueduct</b> New aqueduct (92yds) created to allow the A331 to pass below the canal. A set of narrows are constructed either side of the aqueduct. Access to Spring Lakes from here This is a small aqueduct or underbridge which takes a road under the canal.	3 furlongs, 0 locks (6 minutes)	1 mile, 5¾ furlongs, 0 locks (31 minutes)
	This is the most southerly point on your route.		
	<b>Aldershot Railway Bridge</b> This is a bridge which takes a railway over the canal.	3 furlongs, 0 locks (7 minutes)	2 miles, ¾ furlongs, 0 locks (38 minutes)
	<b>Government Road Bridge</b> with accompanying pipe bridge This is a bridge which takes a minor road over the canal.	1 furlong, 0 locks (2 minutes)	2 miles, 2 furlongs, 0 locks (41 minutes)
	<b>Ash Lock No 29</b> Start of the long pound, 15 miles navigable This is a bridge which takes pedestrian traffic over the canal.	¼ furlongs, 0 locks (< 1 minute)	2 miles, 2 furlongs, 0 locks (41 minutes)
	<b>Ash Lock Canal Depot</b> Facilities: rubbish disposal and water point	¼ furlongs, 1 lock (15 minutes)	2 miles, 2¼ furlongs, 1 locks (57 minutes)
	<b>Mons Barracks Footbridge</b> This is a bridge which takes pedestrian traffic over the canal.	4¼ furlongs, 0 locks (9 minutes)	2 miles, 6½ furlongs, 1 locks (1 hour, 7 minutes)
	<b>Queen's Avenue Iron Bridge</b> This is a bridge which takes a minor road over the canal.	4¼ furlongs, 0 locks (9 minutes)	3 miles, 3 furlongs, 1 locks (1 hour, 17 minutes)



Wharf Bridge (Aldershot) Twin bridges This is a bridge which takes a major road over the canal.	2¾ furlongs, 0 locks (6 minutes)	3 miles, 5½ furlongs, 1 locks (1 hour, 23 minutes)	3 miles, 5½ furlongs, 1 locks (1 hour, 23 minutes)
Wharf Bridge (Aldershot) Winding Hole	¼ furlongs, 0 locks (< 1 minute)	3 miles, 5¾ furlongs, 1 locks (1 hour, 23 minutes)	3 miles, 5¾ furlongs, 1 locks (1 hour, 23 minutes)
MOD Pipe Bridge This is a bridge which takes a pipe over the canal.	¾ furlongs, 0 locks (1 minute)	3 miles, 6½ furlongs, 1 locks (1 hour, 25 minutes)	3 miles, 6½ furlongs, 1 locks (1 hour, 25 minutes)
Claycart Bridge This is a bridge which takes a minor road over the canal.	4¾ furlongs, 0 locks (11 minutes)	4 miles, 3¼ furlongs, 1 locks (1 hour, 36 minutes)	4 miles, 3¼ furlongs, 1 locks (1 hour, 36 minutes)
Eelmoor Bridge This is a bridge which takes a track over the canal.	5¼ furlongs, 0 locks (12 minutes)	5 miles, ½ furlongs, 1 locks (1 hour, 48 minutes)	5 miles, ½ furlongs, 1 locks (1 hour, 48 minutes)
Eelmoor Bridge Winding Hole	½ furlongs, 0 locks (1 minute)	5 miles, 1¼ furlongs, 1 locks (1 hour, 49 minutes)	5 miles, 1¼ furlongs, 1 locks (1 hour, 49 minutes)
Norris Bridge No 1 Twin bridges supporting a roundabout on the A323 This is a bridge which takes a major road over the canal.	6 furlongs, 0 locks (14 minutes)	5 miles, 7¼ furlongs, 1 locks (2 hours, 4 minutes)	5 miles, 7¼ furlongs, 1 locks (2 hours, 4 minutes)
Norris Bridge No 2 Twin bridges supporting a roundabout on the A323 This is a bridge which takes a major road over the canal.	¼ furlongs, 0 locks (< 1 minute)	5 miles, 7½ furlongs, 1 locks (2 hours, 4 minutes)	5 miles, 7½ furlongs, 1 locks (2 hours, 4 minutes)
Pondtail Bridge This is a bridge which takes a major road over the canal.	4½ furlongs, 0 locks (10 minutes)	6 miles, 4 furlongs, 1 locks (2 hours, 15 minutes)	6 miles, 4 furlongs, 1 locks (2 hours, 15 minutes)
Pondtail Bridge Winding Hole	a few yards, 0 locks (< 1 minute)	6 miles, 4 furlongs, 1 locks (2 hours, 15 minutes)	6 miles, 4 furlongs, 1 locks (2 hours, 15 minutes)
Pondtail Pipe Bridge This is a bridge which takes a pipe over the canal.	a few yards, 0 locks (< 1 minute)	6 miles, 4 furlongs, 1 locks (2 hours, 15 minutes)	6 miles, 4 furlongs, 1 locks (2 hours, 15 minutes)
Old Pondtail Bridge This is a bridge which takes pedestrian traffic over the canal.  This is the most northerly point on your route.	a few yards, 0 locks (< 1 minute)	6 miles, 4¼ furlongs, 1 locks (2 hours, 15 minutes)	6 miles, 4¼ furlongs, 1 locks (2 hours, 15 minutes)
Reading Road South Bridge Fleet This is a bridge which takes a road over the canal.	7¾ furlongs, 0 locks (17 minutes)	7 miles, 4 furlongs, 1 locks (2 hours, 33 minutes)	7 miles, 4 furlongs, 1 locks (2 hours, 33 minutes)
Fleet Town Football Ground	2¼ furlongs, 0 locks (5 minutes)	7 miles, 6 furlongs, 1 locks (2 hours, 38 minutes)	7 miles, 6 furlongs, 1 locks (2 hours, 38 minutes)
The Fox and Hounds (Crookham) 🚰 Facilities: water point	2½ furlongs, 0 locks (5 minutes)	8 miles, ½ furlongs, 1 locks (2 hours, 43 minutes)	8 miles, ½ furlongs, 1 locks (2 hours, 43 minutes)
Coxheath Bridge This is a bridge which takes a minor road over the canal.	2¾ furlongs, 0 locks (6 minutes)	8 miles, 3¼ furlongs, 1 locks (2 hours, 50 minutes)	8 miles, 3¼ furlongs, 1 locks (2 hours, 50 minutes)
Malthouse Bridge This is a bridge which takes a minor road over the canal.	1¾ furlongs, 0 locks (4 minutes)	8 miles, 5 furlongs, 1 locks (2 hours, 54 minutes)	8 miles, 5 furlongs, 1 locks (2 hours, 54 minutes)
Crookham Swing Bridge Also known as 'Zephon Common Bridge' This is a swing bridge. The bridge requires a BW key to operate it.	3¼ furlongs, 0 locks (7 minutes)	9 miles, ¼ furlongs, 1 locks (3 hours, 1 minute)	9 miles, ¼ furlongs, 1 locks (3 hours, 1 minute)
Poulters Bridge This is a bridge which takes a minor road over the canal.	1½ furlongs, 0 locks (13 minutes)	9 miles, 1¾ furlongs, 1 locks (3 hours, 15 minutes)	9 miles, 1¾ furlongs, 1 locks (3 hours, 15 minutes)
Crandall Bridge Winding Hole <b>Turn round here</b> This is the most westerly point on your route.	2 furlongs, 0 locks (4 minutes)	9 miles, 3¾ furlongs, 1 locks (3 hours, 19 minutes)	9 miles, 3¾ furlongs, 1 locks (3 hours, 19 minutes)
Poulters Bridge This is a bridge which takes a minor road over the canal.	2 furlongs, 0 locks (4 minutes)	9 miles, 5¾ furlongs, 1 locks (3 hours, 24 minutes)	9 miles, 5¾ furlongs, 1 locks (3 hours, 24 minutes)
Crookham Swing Bridge Also known as 'Zephon Common Bridge' This is a swing bridge. The bridge requires a BW key to operate it.	1½ furlongs, 0 locks (3 minutes)	9 miles, 7¼ furlongs, 1 locks (3 hours, 27 minutes)	9 miles, 7¼ furlongs, 1 locks (3 hours, 27 minutes)
Malthouse Bridge This is a bridge which takes a minor road over the canal.	3¼ furlongs, 0 locks (17 minutes)	10 miles, 2½ furlongs, 1 locks (3 hours, 45 minutes)	10 miles, 2½ furlongs, 1 locks (3 hours, 45 minutes)
Coxheath Bridge This is a bridge which takes a minor road over the canal.	1¾ furlongs, 0 locks (4 minutes)	10 miles, 4¼ furlongs, 1 locks (3 hours, 49 minutes)	10 miles, 4¼ furlongs, 1 locks (3 hours, 49 minutes)





**Ash Wharf Bridge**

This is a bridge which takes a road over the canal.

**Ash Wharf Bridge Winding Hole**

**Heath Vale Bridge**

This is a bridge which takes a minor road over the canal.

**Great Bottom Flash**

This is the most easterly point on your route.

**Ash Vale Railway Station Bridge**

Twin Bridges

This is a bridge which takes a railway over the canal.

¾ furlongs, 0 locks (1 minute)

¼ furlongs, 0 locks (< 1 minute)

5¾ furlongs, 0 locks (13 minutes)

2¾ furlongs, 0 locks (6 minutes)

1½ furlongs, 0 locks (3 minutes)

17 miles, 5¼ furlongs, 2 locks (6 hours, 16 minutes)

17 miles, 5½ furlongs, 2 locks (6 hours, 16 minutes)

18 miles, 3¼ furlongs, 2 locks (6 hours, 29 minutes)

18 miles, 6 furlongs, 2 locks (6 hours, 36 minutes)

18 miles, 7½ furlongs, 2 locks (6 hours, 39 minutes)

17 miles, 5¼ furlongs, 2 locks (6 hours, 16 minutes)

17 miles, 5½ furlongs, 2 locks (6 hours, 16 minutes)

18 miles, 3¼ furlongs, 2 locks (6 hours, 29 minutes)

18 miles, 6 furlongs, 2 locks (6 hours, 36 minutes)

18 miles, 7½ furlongs, 2 locks (6 hours, 39 minutes)